




KEY

-  1 IN 100 YEARS FLOOD PLAN EXTENT
-  1 IN 1000 YEARS FLOOD PLAN EXTENT
-  SITE LOCATION

REPRODUCED FROM THE ORDNANCE SURVEY MAP WITH THE PERMISSION OF THE CONTROLLER OF HER MAJESTY'S STATIONERY OFFICE. LICENCE No. 100016037. CROWN COPYRIGHT RESERVED.

\* ENVIRONMENT AGENCY COPYRIGHT AND/OR DATABASE RIGHT 2006. ALL RIGHTS RESERVED\*



TITLE  
BRUNSWICK SITE, CAMBRIDGE  
FLOOD MAP

FIGURE No.  
FIGURE 1